









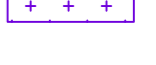
















Key:

-  Order Limits
- Work No. 1 - Carbon Capture Plant**
-  Work No. 1A - Water Pre-Treatment Plant (Sheet 1 of 16)
-  Work No. 1B - Cooling Water Connection (Sheet 2 of 16)
- Work No. 1C - Existing Generating Station**
-  Work No. 1C(i) - Process Steam Connection with Unit 1
-  Work No. 1C(ii) - Process Steam Connection with Unit 2 (Sheet 3 of 16)
-  Work No. 1C(iii) - Processing of Steam (Sheet 4 of 16)
- Work No. 1D - Carbon Dioxide Capture Plants**
-  Work No. 1D(i) - Absorber and Quench System for Unit 1
-  Work No. 1D(ii) - Absorber and Quench System for Unit 2 (Sheet 5 of 16)
-  Work No. 1D(iii) - Solvent Regeneration System for Unit 1
-  Work No. 1D(iv) - Solvent Regeneration System for Unit 2 (Sheet 6 of 16)
-  Work No. 1D(v) - Supporting Carbon Capture Plant Infrastructure for Unit 1
-  Work No. 1D(vi) - Supporting Carbon Capture Plant Infrastructure for Unit 2
-  Work No. 1D(vii) - Common Supporting Infrastructure (Sheet 7 of 16)
-  Work No. 1D(viii) - Common Solvent Storage and Make-up System (Sheet 8 of 16)
- Work No. 1E - Carbon Dioxide Processing and Compression Plant**
-  Work No. 1E(i) - Carbon Dioxide Processing and Compression Plant for Unit 1
-  Work No. 1E(ii) - Carbon Dioxide Processing and Compression Plant for Unit 2 (Sheet 9 of 16)
-  Work No. 1E(iii) - Carbon Dioxide Main Vent Stack for Unit 1
-  Work No. 1E(iv) - Carbon Dioxide Main Vent Stack for Unit 2 (Sheet 10 of 16)
-  Work No. 1F - Electrical Connections (Sheet 11 of 16)
-  Work No. 2 - Carbon Dioxide Transport Infrastructure (Sheet 12 of 16)
-  Work No. 3 - Supporting Works in connection with and in addition to Work Nos. 1, 2 and 5 (Sheet 13 of 16)
-  Work No. 4 - Works to Facilitate Construction Access (Sheet 14 of 16)
-  Work No. 5 - Temporary Construction Laydown (Sheet 15 of 16)
-  Work No. 6 - Habitat Provision Area (Sheet 16 of 16)
-  Land within the Order Limits with no work to be undertaken.

Infrastructure Planning (Applications: Prescribed Forms and Procedure) Regulations 2009 - Regulation 5(2)(j)
 Mapping reproduced by permission of Ordnance Survey on behalf of HMSO.
 Contains Ordnance Survey data © Crown copyright and database rights 2021 Ordnance Survey 0100031673.



PROJECT TITLE
DRAX BECCS DCO

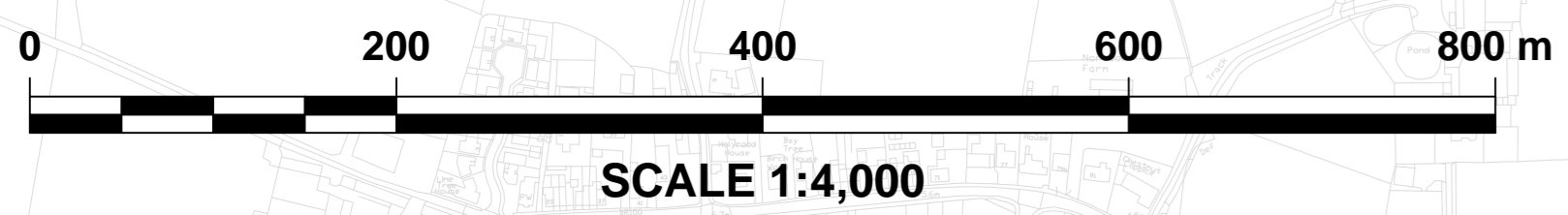
DRAWING TITLE
WORKS PLANS
 KEY PLAN

DRAWING STATUS
FOR ISSUE

DRAWN	CHECKED	APPROVED	AUTHORISED
CH	RM	CF	LP

SCALE @ A0 SIZE	DATE	REVISION
1:4,000	01/07/2022	P02

DRAWING NUMBER
 EN010120-PA-WP-2.3-Sheet0





Key:

Order Limits

Work No. 1A - Water Pre-Treatment Plant



Infrastructure Planning (Applications: Prescribed Forms and Procedure) Regulations 2009 - Regulation 5(2)(j)
Mapping reproduced by permission of Ordnance Survey on behalf of HMSO.
Contains Ordnance Survey data © Crown copyright and database rights 2021 Ordnance Survey 0100031673.



PROJECT TITLE
**DRAX BECCS
DCO**

DRAWING TITLE
WORKS PLANS
WORK NO. 1A - WATER PRE-TREATMENT PLANT
(SHEET 1 OF 16)

DRAWING STATUS
FOR ISSUE

DRAWN	CHECKED	APPROVED	AUTHORISED
CH	RM	CF	LP

SCALE @ A0 SIZE	DATE	REVISION
1:2,500	01/07/2022	P02

DRAWING NUMBER

EN010120-PA-WP-2.3-Sheet1

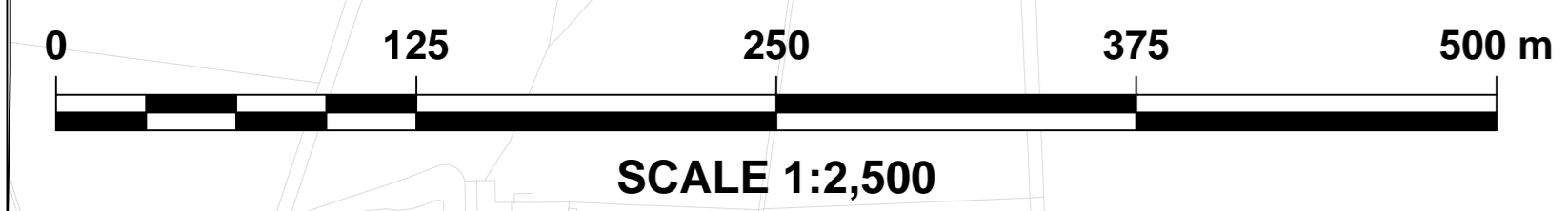
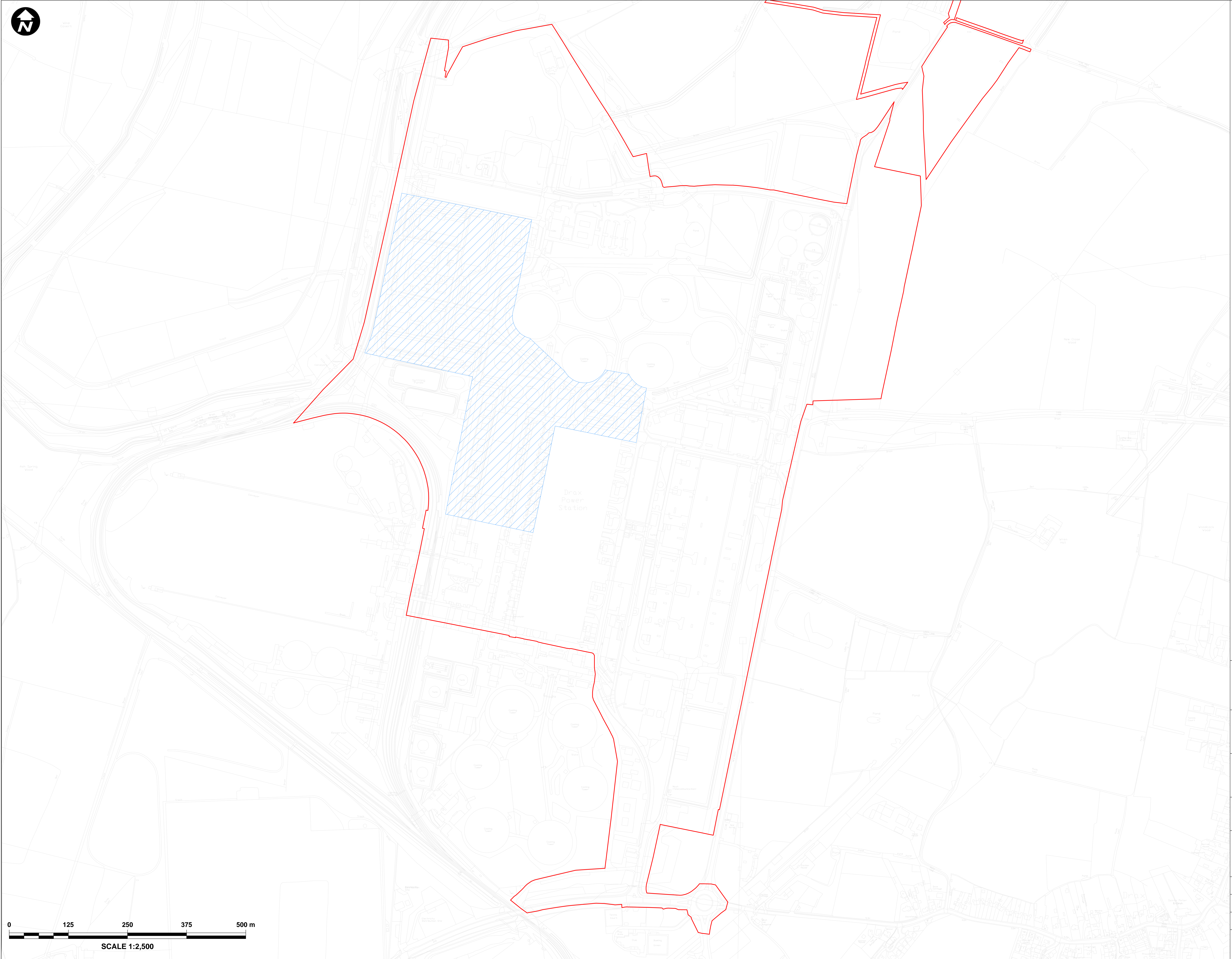
0 125 250 375 500 m

SCALE 1:2,500



Key:

- Order Limits
- Work No. 1B - Cooling Water Connection



Infrastructure Planning (Applications: Prescribed Forms and Procedure) Regulations 2009 - Regulation 5(2)(j)
 Mapping reproduced by permission of Ordnance Survey on behalf of HMSO.
 Contains Ordnance Survey data © Crown copyright and database rights 2021 Ordnance Survey 0100031673.



PROJECT TITLE
DRAX BECCS DCO

DRAWING TITLE
WORKS PLANS
 WORK NO. 1B - COOLING WATER CONNECTION
 (SHEET 2 OF 16)

DRAWING STATUS
FOR ISSUE

DRAWN	CHECKED	APPROVED	AUTHORISED
CH	RM	CF	LP

SCALE @ A0 SIZE
 1:2,500

DATE
 01/07/2022

REVISION
 P02

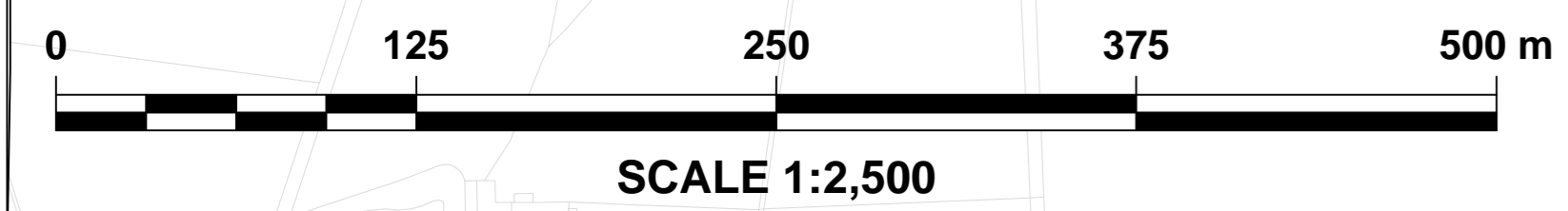
DRAWING NUMBER
 EN010120-PA-WP-2.3-Sheet2



Key:

Order Limits

Work No. 1C(i) - Process Steam Connection with Unit 1
Work No. 1C(ii) - Process Steam Connection with Unit 2



Infrastructure Planning (Applications: Prescribed Forms and Procedure) Regulations 2009 - Regulation 5(2)(j)
Mapping reproduced by permission of Ordnance Survey on behalf of HMSO.
Contains Ordnance Survey data © Crown copyright and database rights 2021 Ordnance Survey 0100031673.



PROJECT TITLE
**DRAX BECCS
DCO**

DRAWING TITLE
WORKS PLANS
WORK NO. 1C(i) - PROCESS STEAM
CONNECTIONS WITH UNITS 1 AND 2
(SHEET 3 OF 16)

DRAWING STATUS
FOR ISSUE

DRAWN CH	CHECKED RM	APPROVED CF	AUTHORISED LP
--------------------	----------------------	-----------------------	-------------------------

SCALE @ A0 SIZE 1:2,500	DATE 01/07/2022	REVISION P02
-----------------------------------	---------------------------	------------------------

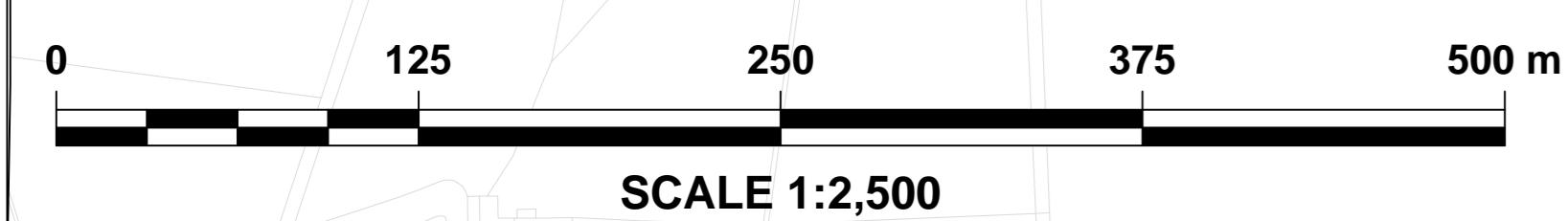
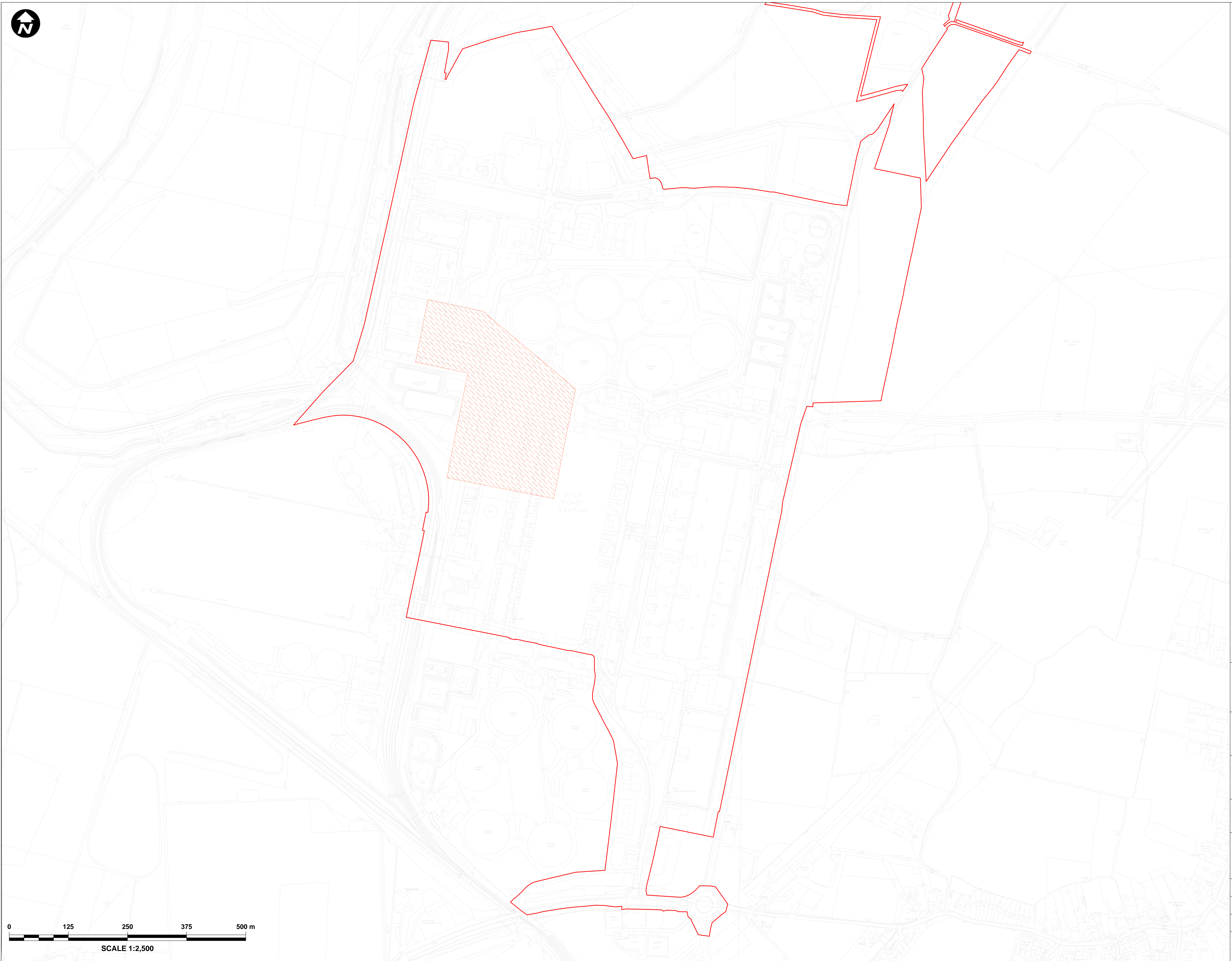
DRAWING NUMBER
EN010120-PA-WP-2.3-Sheet3



Key:

Order Limits

Work No. 1C(iii) - Processing of Steam



Infrastructure Planning (Applications: Prescribed Forms and Procedure) Regulations 2009 - Regulation 5(2)(j)
Mapping reproduced by permission of Ordnance Survey on behalf of HMSO.
Contains Ordnance Survey data © Crown copyright and database rights 2021 Ordnance Survey 0100031673.

PROJECT TITLE
**DRAX BECCS
DCO**

DRAWING TITLE
WORKS PLANS
WORK NO. 1C(iii) - PROCESSING OF STEAM
(SHEET 4 OF 16)

DRAWING STATUS
FOR ISSUE

DRAWN	CHECKED	APPROVED	AUTHORISED
CH	RM	CF	LP

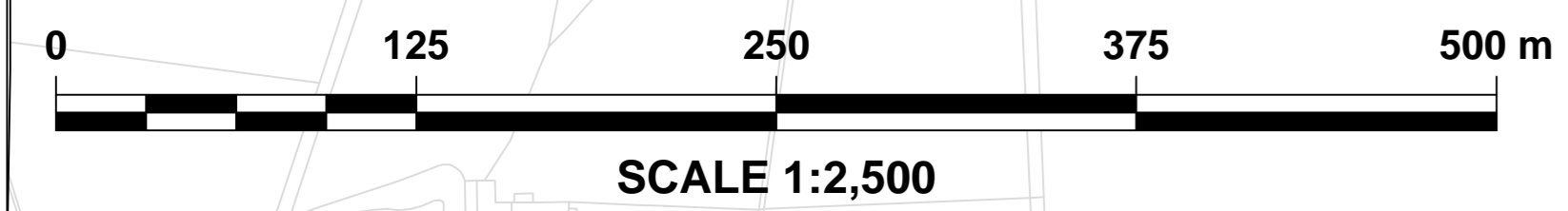
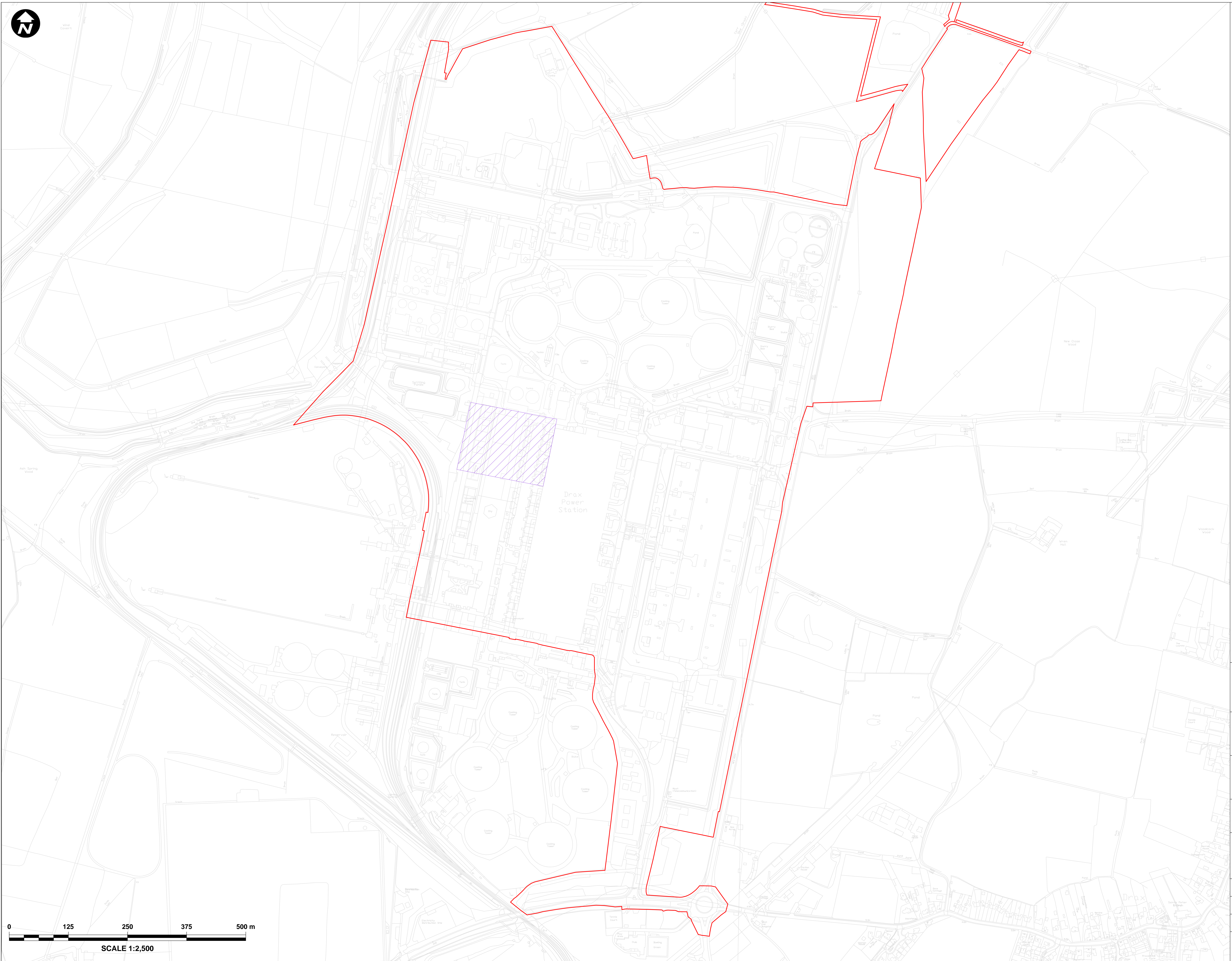
SCALE @ A0 SIZE	DATE	REVISION
1:2,500	01/07/2022	P02

DRAWING NUMBER
EN010120-PA-WP-2.3-Sheet4



Key:

- Order Limits
- Work No. 1D(i) - Absorber and Quench System for Unit 1
- Work No. 1D(ii) - Absorber and Quench System for Unit 2



Infrastructure Planning (Applications: Prescribed Forms and Procedure) Regulations 2009 - Regulation 5(2)(j)
 Mapping reproduced by permission of Ordnance Survey on behalf of HMSO.
 Contains Ordnance Survey data © Crown copyright and database rights 2021 Ordnance Survey 0100031673.



PROJECT TITLE
DRAX BECCS DCO

DRAWING TITLE
WORKS PLANS
 WORK NO. 1D(i,ii) - ABSORBER AND QUENCH SYSTEMS FOR UNITS 1 AND 2 (SHEET 5 OF 16)

DRAWING STATUS
FOR ISSUE


DRAWN	CHECKED	APPROVED	AUTHORISED
CH	RM	CF	LP

SCALE @ A0 SIZE
 1:2,500

DATE
 01/07/2022

REVISION
 P02

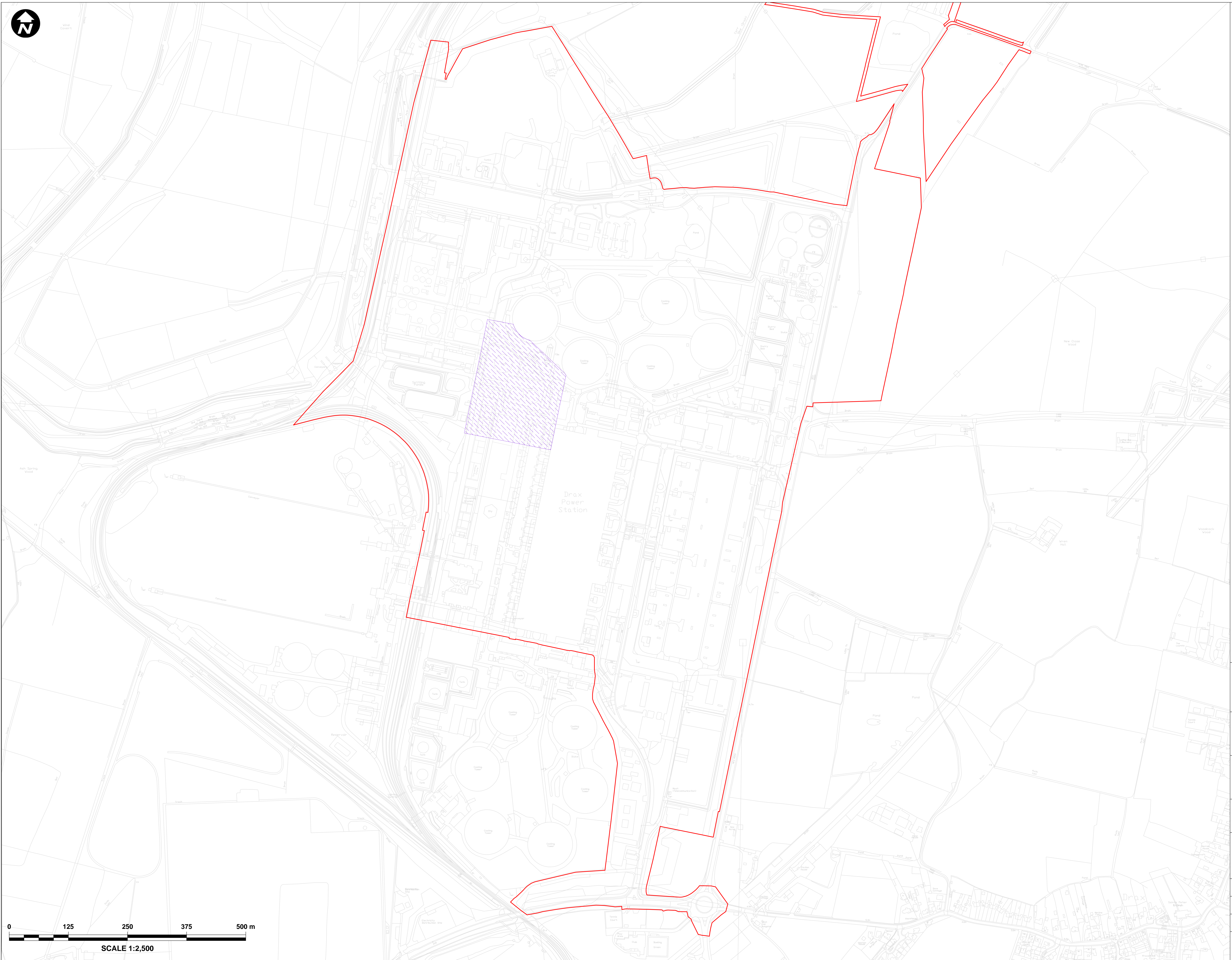
DRAWING NUMBER
 EN010120-PA-WP-2.3-Sheet5



Key:

Order Limits

Work No. 1D(iii) - Solvent Regeneration System for Unit 1
Work No. 1D(iv) - Solvent Regeneration System for Unit 2



Infrastructure Planning (Applications: Prescribed Forms and Procedure) Regulations 2009 - Regulation 5(2)(j)
Mapping reproduced by permission of Ordnance Survey on behalf of HMSO.
Contains Ordnance Survey data © Crown copyright and database rights 2021 Ordnance Survey 0100031673.



PROJECT TITLE
DRAX BECCS DCO

DRAWING TITLE
WORKS PLANS
WORK NO. 1D(iii) - SOLVENT REGENERATION SYSTEMS FOR UNITS 1 AND 2
(SHEET 6 OF 16)

DRAWING STATUS
FOR ISSUE

DRAWN	CHECKED	APPROVED	AUTHORISED
CH	RM	CF	LP


SCALE @ A0 SIZE	DATE	REVISION
1:2,500	01/07/2022	P02

DRAWING NUMBER

EN010120-PA-WP-2.3-Sheet6

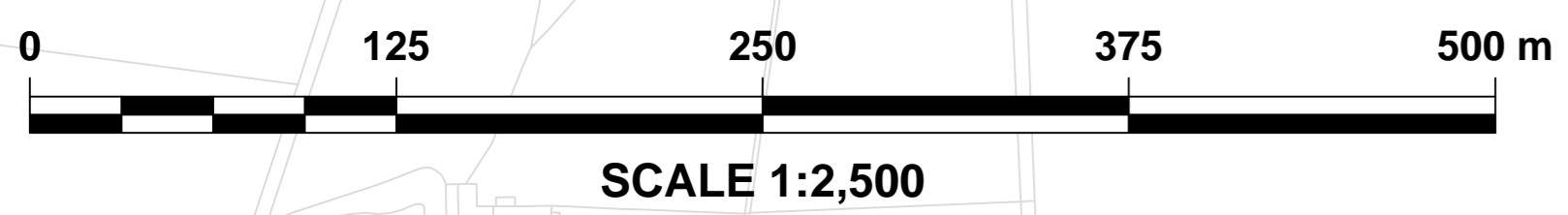
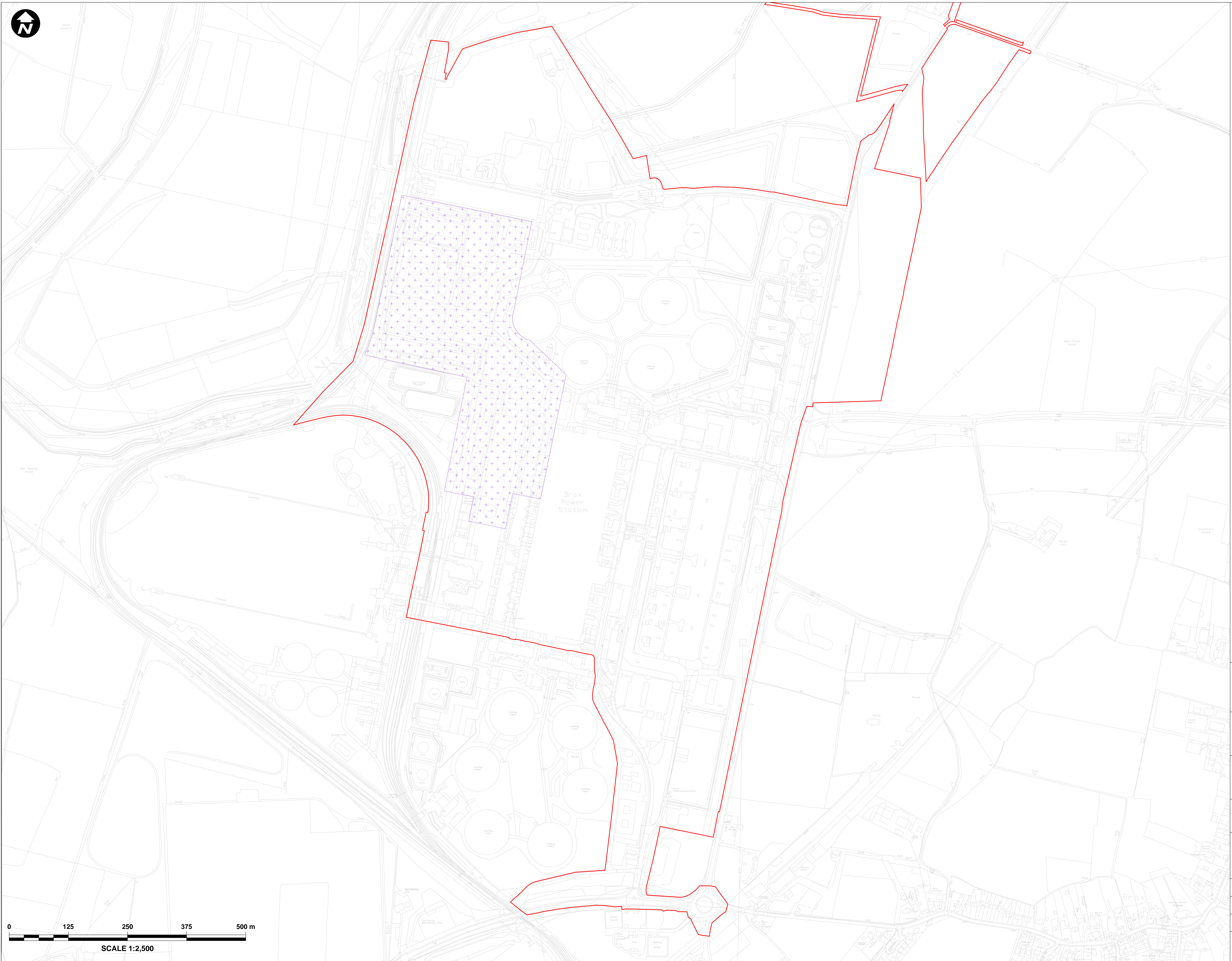


SCALE 1:2,500



Key:


- Order Limits
- Work No. 1D(v) - Supporting Carbon Capture Plant Infrastructure for Unit 1
- Work No. 1D(vi) - Supporting Carbon Capture Plant Infrastructure for Unit 2
- Work No. 1D(viii) - Common Supporting Infrastructure



Infrastructure Planning (Applications: Prescribed Forms and Procedure) Regulations 2009 - Regulation 5(2)(j)
 Mapping reproduced by permission of Ordnance Survey on behalf of HMSO.
 Contains Ordnance Survey data © Crown copyright and database rights 2021 Ordnance Survey 0100031673.

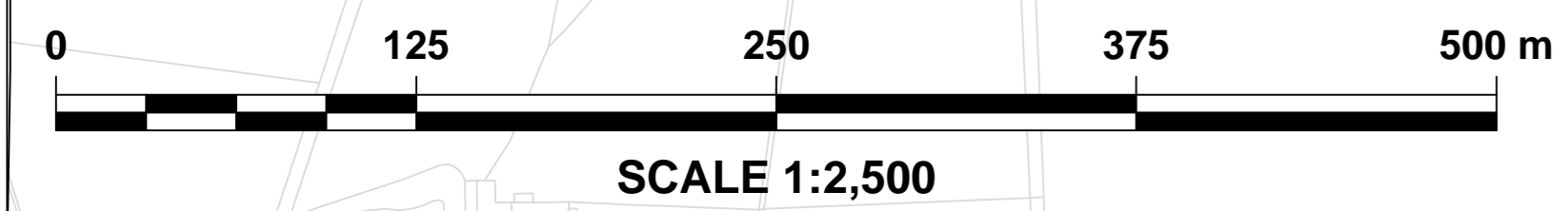
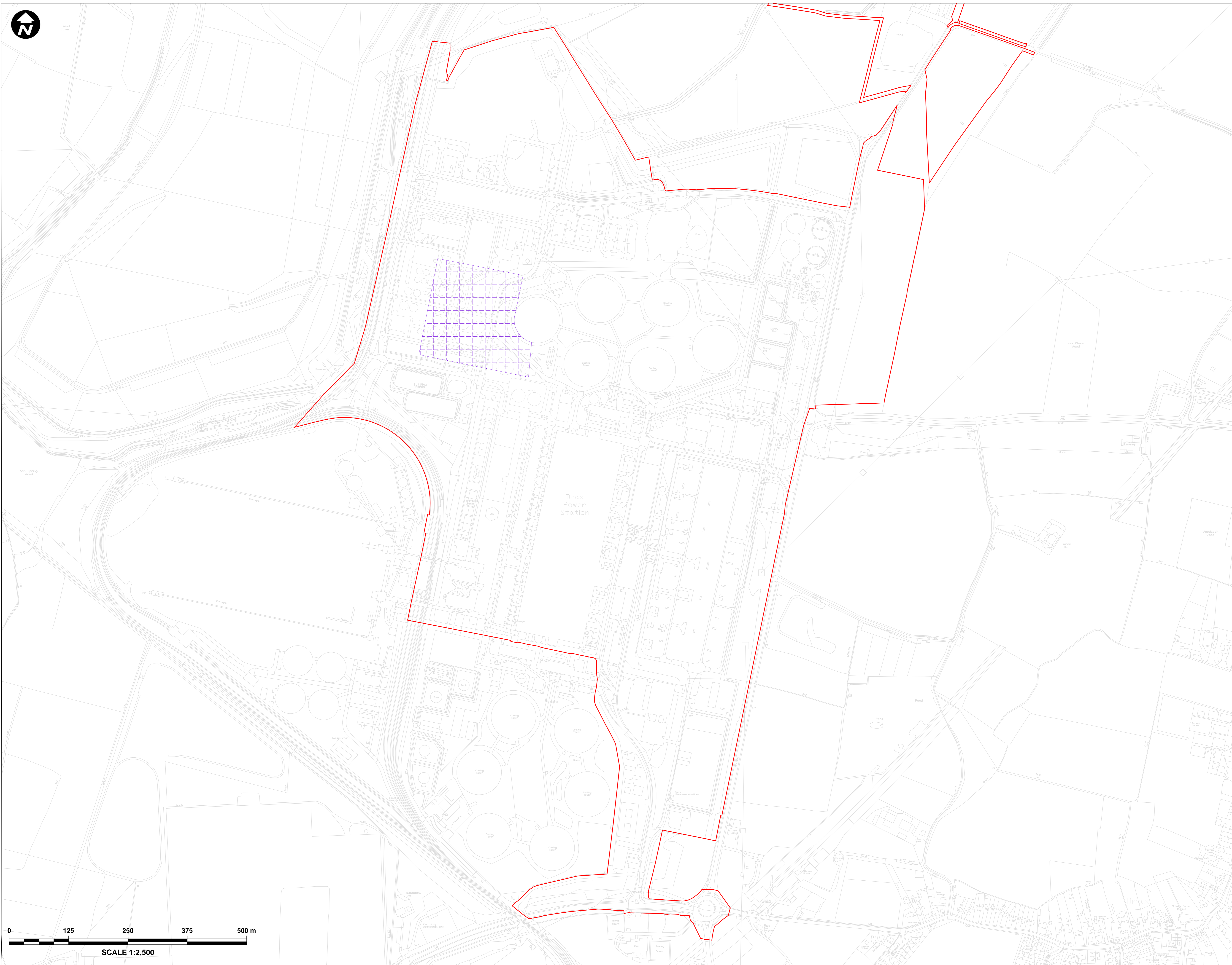


PROJECT TITLE			
DRAX BECCS DCO			
DRAWING TITLE			
WORKS PLANS			
WORK NO. 1D(v,viii) - SUPPORTING CARBON CAPTURE PLANT INFRASTRUCTURE FOR UNITS 1 AND 2 AND COMMON SUPPORTING INFRASTRUCTURE (SHEET 7 OF 16)			
DRAWING STATUS			
FOR ISSUE			
DRAWN	CHECKED	APPROVED	AUTHORISED
CH	RM	CF	LP
SCALE @ A0 SIZE	DATE	REVISION	
1:2,500	01/07/2022	P02	
DRAWING NUMBER			
EN010120-PA-WP-2.3-Sheet7			



Key:


- Order Limits
- Work No. 1D(vii) - Common Solvent Storage and Make-up System



Infrastructure Planning (Applications: Prescribed Forms and Procedure) Regulations 2009 - Regulation 5(2)(j)
 Mapping reproduced by permission of Ordnance Survey on behalf of HMSO.
 Contains Ordnance Survey data © Crown copyright and database rights 2021 Ordnance Survey 0100031673.

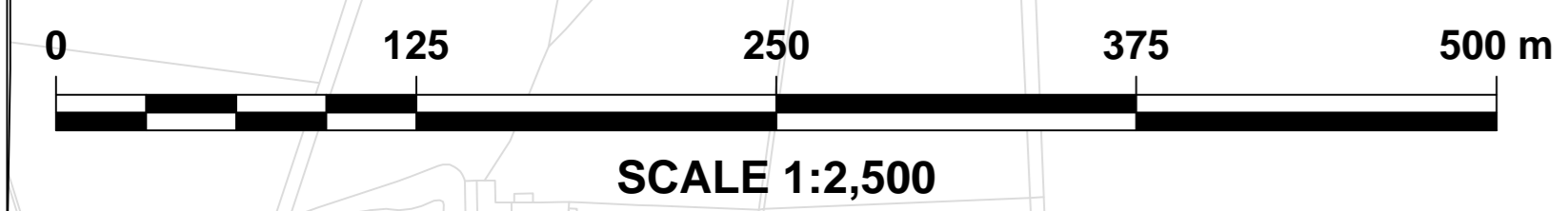
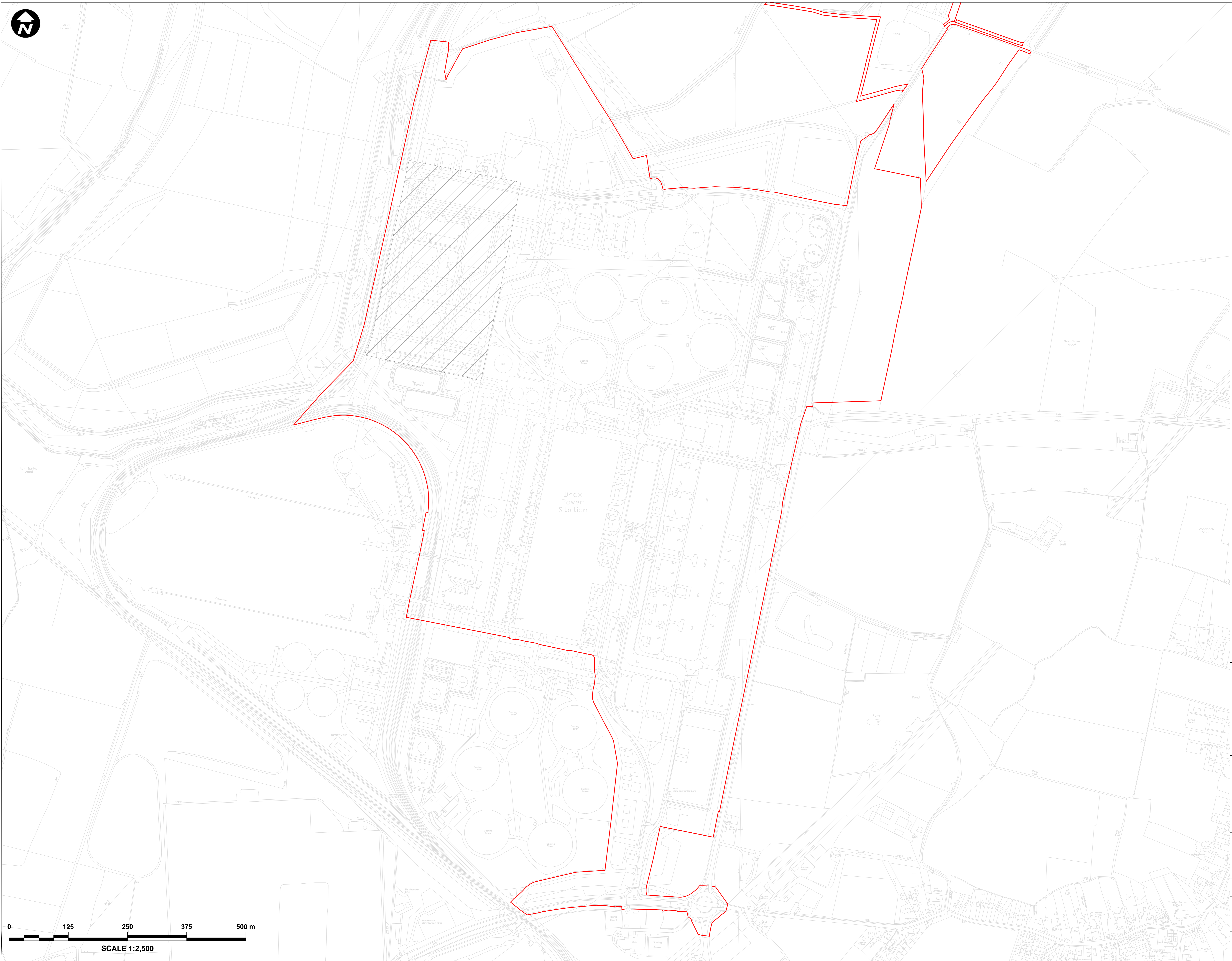


PROJECT TITLE			
DRAX BECCS DCO			
DRAWING TITLE			
WORKS PLANS			
WORK NO. 1D(vii) - COMMON SOLVENT STORAGE AND MAKE-UP SYSTEM (SHEET 8 OF 16)			
DRAWING STATUS			
FOR ISSUE			
DRAWN	CHECKED	APPROVED	AUTHORISED
CH	RM	CF	LP
SCALE @ A0 SIZE	DATE	REVISION	
1:2,500	01/07/2022	P02	
DRAWING NUMBER			
EN010120-PA-WP-2.3-Sheet8			



Key:

- Order Limits
- Work No. 1E(i) - Carbon Dioxide Processing and Compression Plant for Unit 1
- Work No. 1E(ii) - Carbon Dioxide Processing and Compression Plant for Unit 2



Infrastructure Planning (Applications: Prescribed Forms and Procedure) Regulations 2009 - Regulation 5(2)(j)
 Mapping reproduced by permission of Ordnance Survey on behalf of HMSO.
 Contains Ordnance Survey data © Crown copyright and database rights 2021 Ordnance Survey 0100031673.



PROJECT TITLE
DRAX BECCS DCO

DRAWING TITLE
WORKS PLANS
 WORK NO. 1E(i,ii) - CARBON DIOXIDE PROCESSING AND COMPRESSION PLANT (SHEET 9 OF 16)

DRAWING STATUS
FOR ISSUE

DRAWN	CHECKED	APPROVED	AUTHORISED
CH	RM	CF	LP

SCALE @ A0 SIZE
 1:2,500

DATE
 01/07/2022

REVISION
 P02

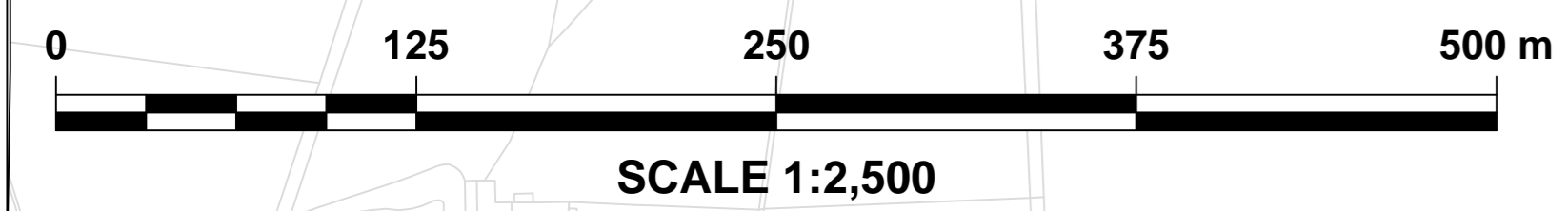
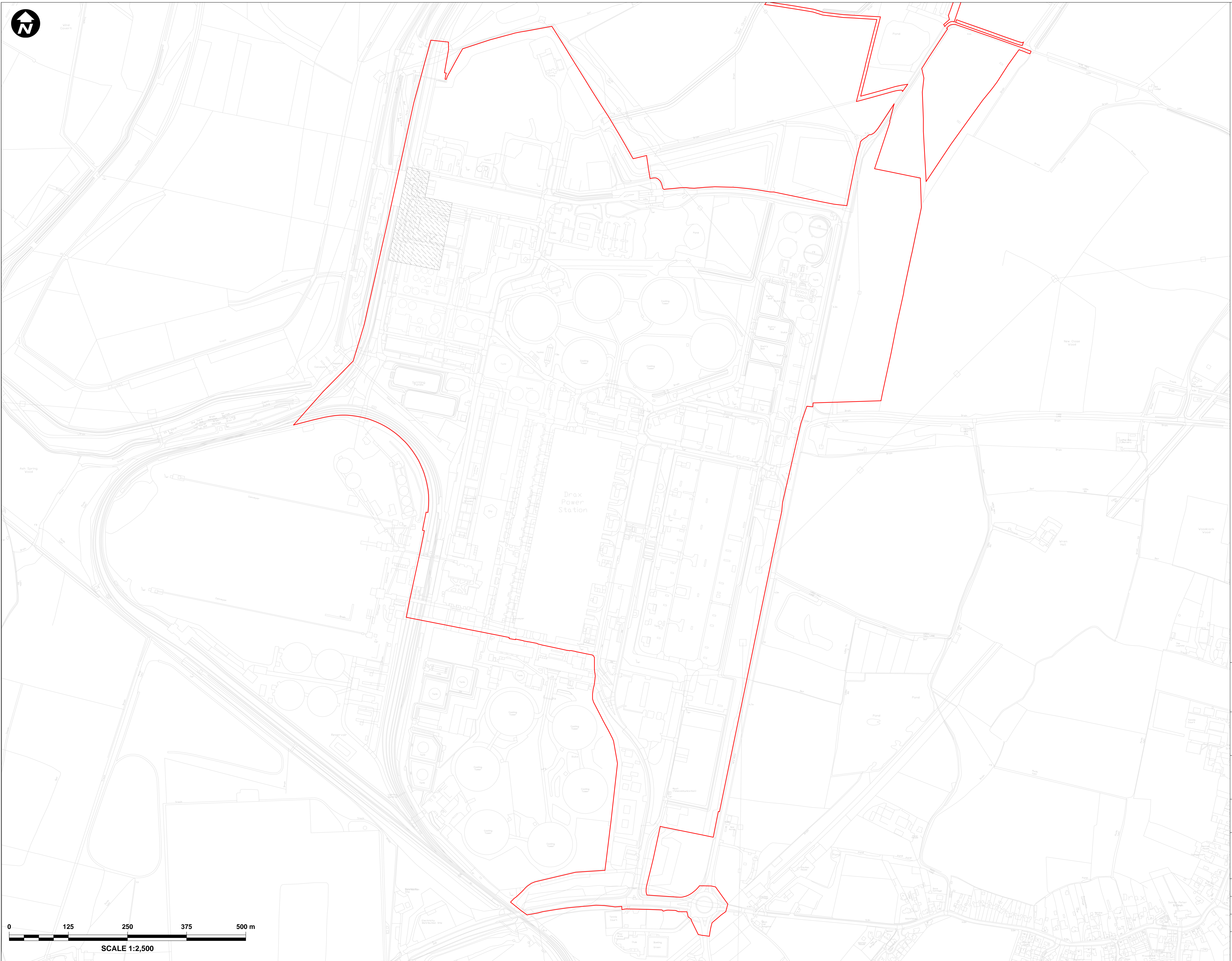
DRAWING NUMBER
 EN010120-PA-WP-2.3-Sheet9



Key:

Order Limits

Work No. 1E(iii) - Carbon Dioxide Main Vent Stack for Unit 1
Work No. 1E(iv) - Carbon Dioxide Main Vent Stack for Unit 2



Infrastructure Planning (Applications: Prescribed Forms and Procedure) Regulations 2009 - Regulation 5(2)(j)
Mapping reproduced by permission of Ordnance Survey on behalf of HMSO.
Contains Ordnance Survey data © Crown copyright and database rights 2021 Ordnance Survey 0100031673.

drax



PROJECT TITLE
**DRAX BECCS
DCO**


DRAWING TITLE
WORKS PLANS
WORK NO. 1E(iii) - CARBON DIOXIDE
MAIN VENT STACKS FOR UNITS 1 AND 2
(SHEET 10 OF 16)

DRAWING STATUS
FOR ISSUE

DRAWN CH	CHECKED RM	APPROVED CF	AUTHORISED LP
--------------------	----------------------	-----------------------	-------------------------

SCALE @ A0 SIZE 1:2,500	DATE 01/07/2022	REVISION P02
-----------------------------------	---------------------------	------------------------

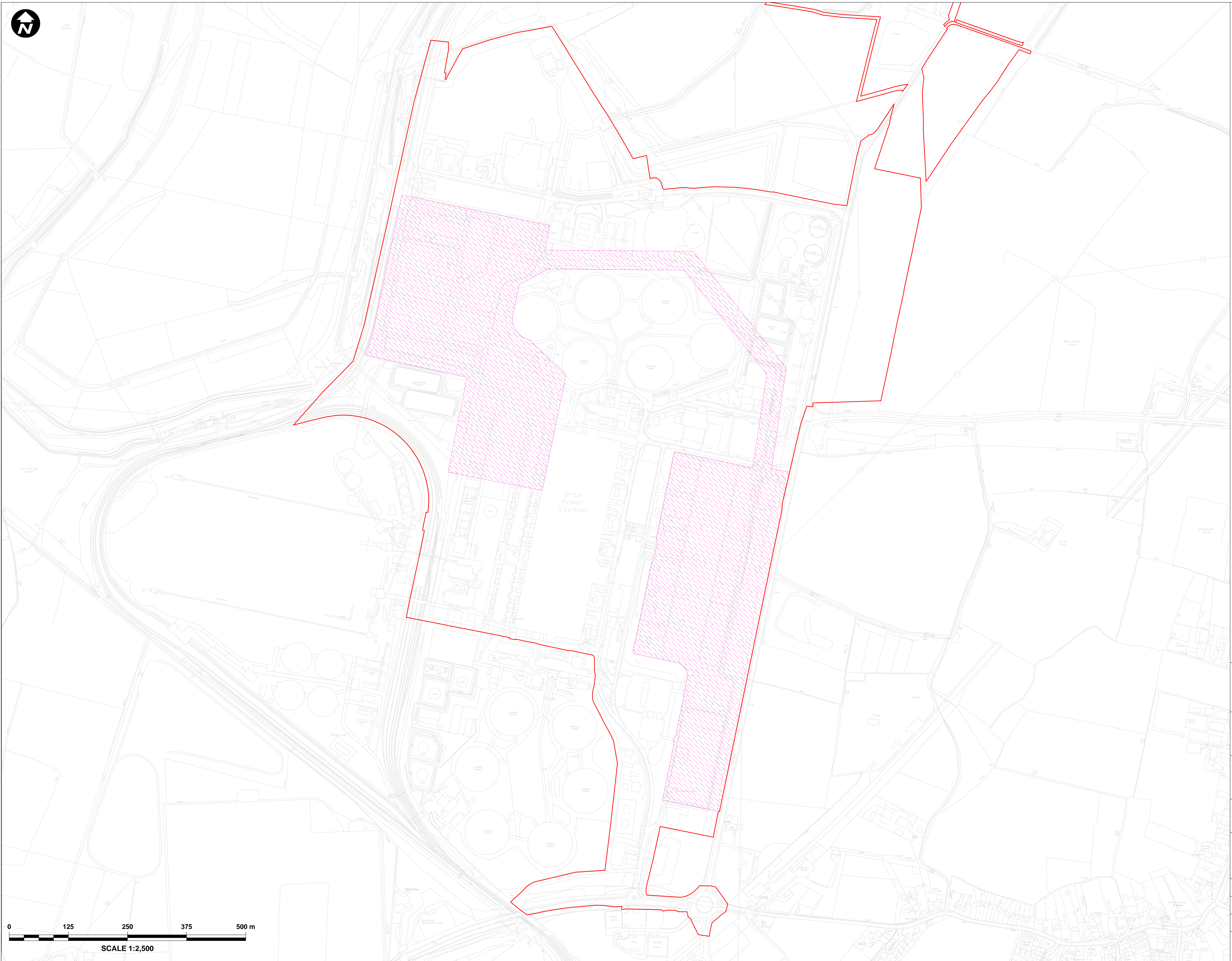
DRAWING NUMBER
EN010120-PA-WP-2.3-Sheet10



Key:

Order Limits

Work No. 1F - Electrical Connections



Infrastructure Planning (Applications: Prescribed Forms and Procedure) Regulations 2009 - Regulation 5(2)(j)
Mapping reproduced by permission of Ordnance Survey on behalf of HMSO.
Contains Ordnance Survey data © Crown copyright and database rights 2021 Ordnance Survey 0100031673.



PROJECT TITLE
**DRAX BECCS
DCO**

DRAWING TITLE
WORKS PLANS
WORK NO. 1F - ELECTRICAL CONNECTIONS
(SHEET 11 OF 16)

DRAWING STATUS
FOR ISSUE


DRAWN	CHECKED	APPROVED	AUTHORISED
CH	RM	CF	LP

SCALE @ A0 SIZE	DATE	REVISION
1:2,500	01/07/2022	P02

DRAWING NUMBER
EN010120-PA-WP-2.3-Sheet11



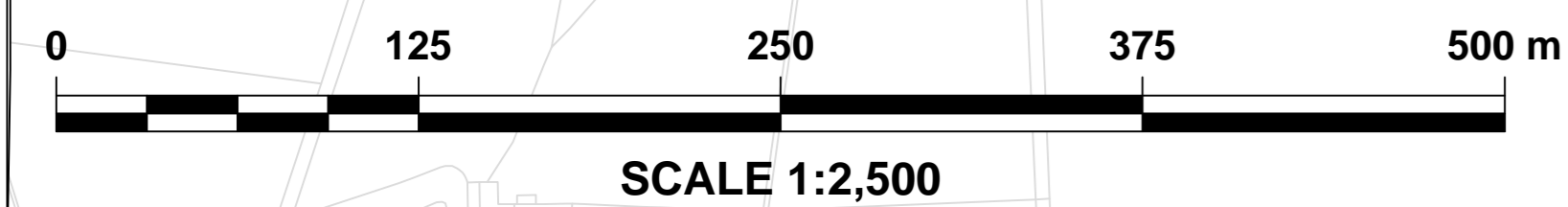
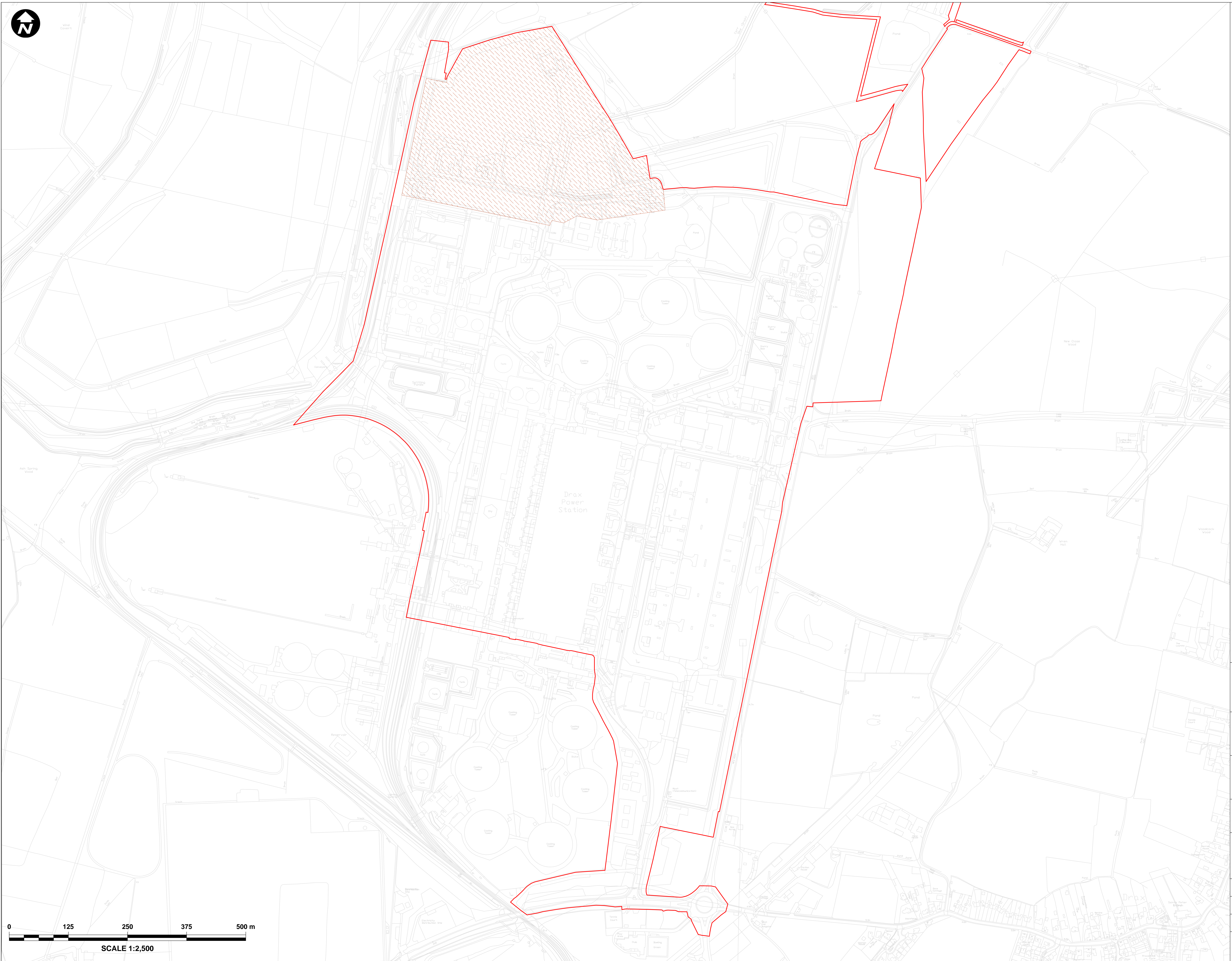
SCALE 1:2,500



Key:

Order Limits

Work No. 2 - Carbon Dioxide Transport Infrastructure



Infrastructure Planning (Applications: Prescribed Forms and Procedure) Regulations 2009 - Regulation 5(2)(j)
Mapping reproduced by permission of Ordnance Survey on behalf of HMSO.
Contains Ordnance Survey data © Crown copyright and database rights 2021 Ordnance Survey 0100031673.

drax



PROJECT TITLE
**DRAX BECCS
DCO**

DRAWING TITLE
WORKS PLANS
WORK NO. 2 - CARBON DIOXIDE TRANSPORT INFRASTRUCTURE
(SHEET 12 OF 16)

DRAWING STATUS
FOR ISSUE

DRAWN	CHECKED	APPROVED	AUTHORISED
CH	RM	CF	LP

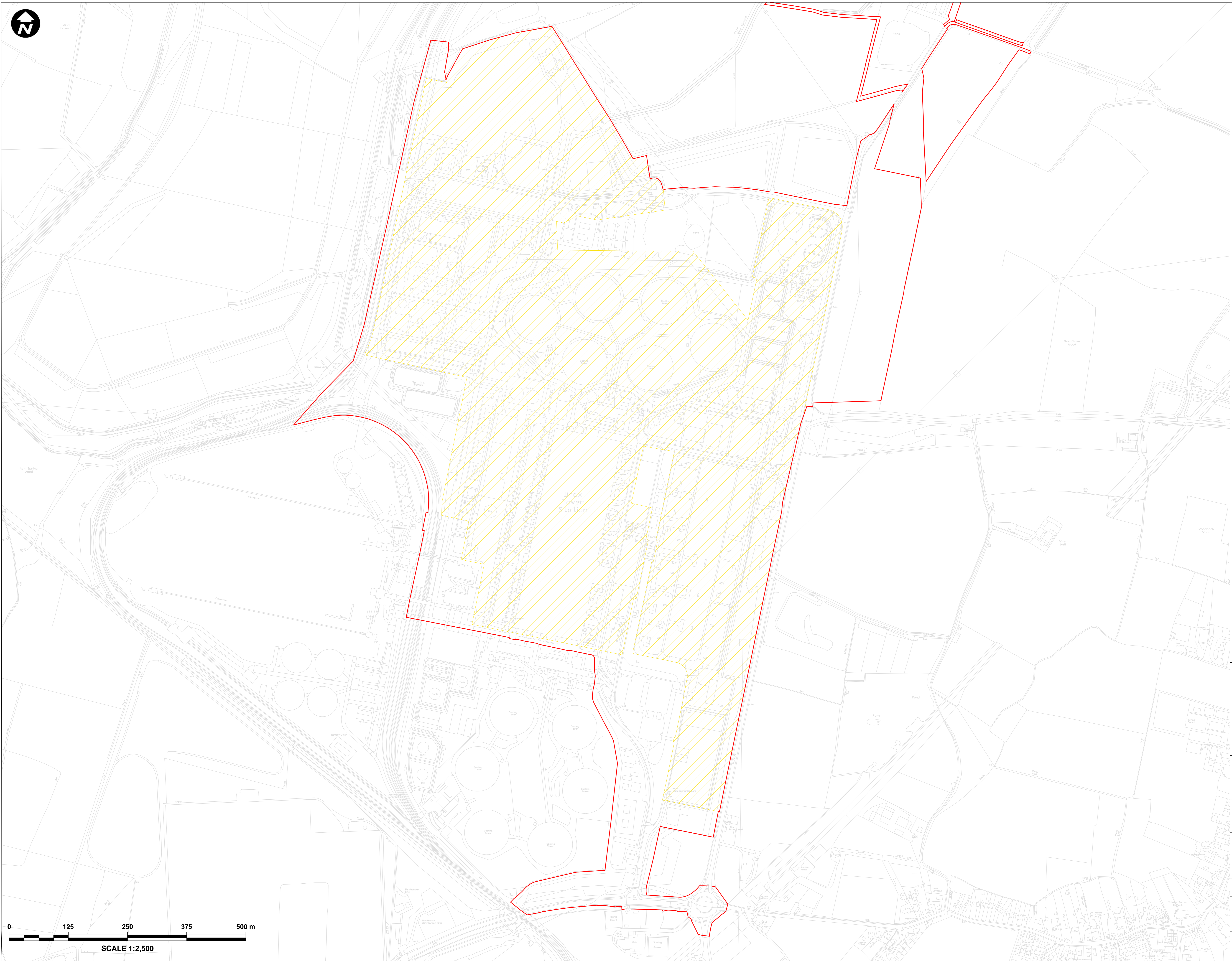
SCALE @ A0 SIZE	DATE	REVISION
1:2,500	01/07/2022	P02

DRAWING NUMBER
EN010120-PA-WP-2.3-Sheet12



Key:

- Order Limits
- Work No. 3 - Supporting Works in connection with and in addition to Work Nos. 1, 2 and 5



Infrastructure Planning (Applications: Prescribed Forms and Procedure) Regulations 2009 - Regulation 5(2)(j)
 Mapping reproduced by permission of Ordnance Survey on behalf of HMSO.
 Contains Ordnance Survey data © Crown copyright and database rights 2021 Ordnance Survey 0100031673.




PROJECT TITLE
DRAX BECCS DCO

DRAWING TITLE
WORKS PLANS
 WORK NO. 3 - SUPPORTING WORKS IN CONNECTION WITH AND IN ADDITION TO WORK NOS. 1, 2 AND 5 (SHEET 13 OF 16)



DRAWING STATUS
FOR ISSUE

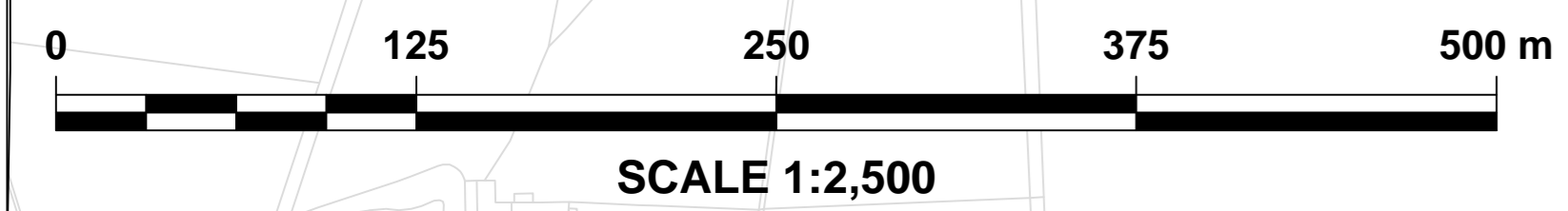
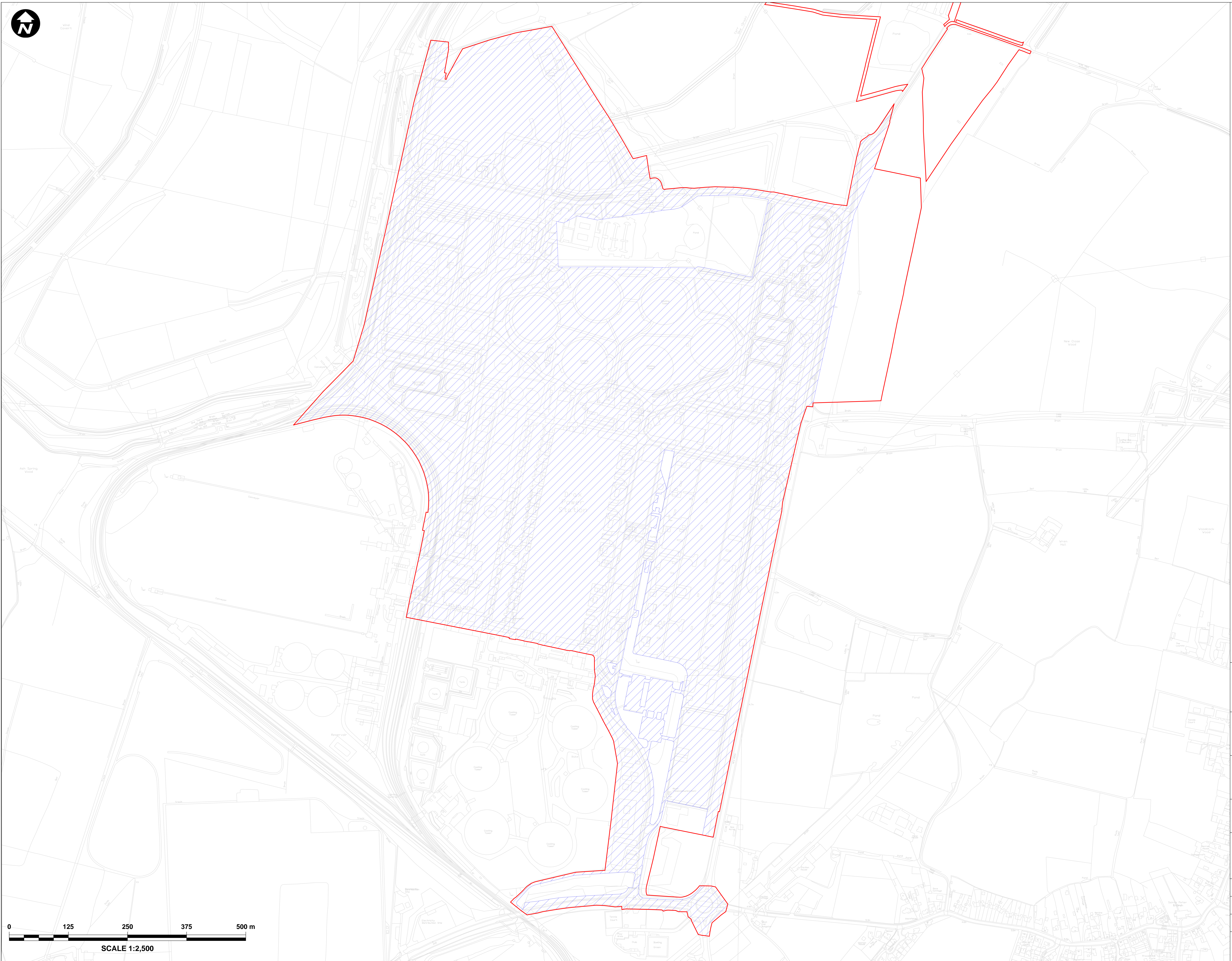
DRAWN	CHECKED	APPROVED	AUTHORISED
CH	RM	CF	LP

SCALE @ A0 SIZE 1:2,500 **DATE** 01/07/2022 **REVISION** P02
DRAWING NUMBER EN010120-PA-WP-2.3-Sheet13



Key:

-  Order Limits
-  Work No. 4 - Works to Facilitate Construction Access



Infrastructure Planning (Applications: Prescribed Forms and Procedure) Regulations 2009 - Regulation 5(2)(j)
 Mapping reproduced by permission of Ordnance Survey on behalf of HMSO.
 Contains Ordnance Survey data © Crown copyright and database rights 2021 Ordnance Survey 0100031673.

drax



PROJECT TITLE
DRAX BECCS DCO


DRAWING TITLE
WORKS PLANS
 WORK NO. 4 - WORKS TO FACILITATE CONSTRUCTION ACCESS
 (SHEET 14 OF 16)

DRAWING STATUS
FOR ISSUE

DRAWN	CHECKED	APPROVED	AUTHORISED
CH	RM	CF	LP

SCALE @ A0 SIZE	DATE	REVISION
1:2,500	01/07/2022	P02

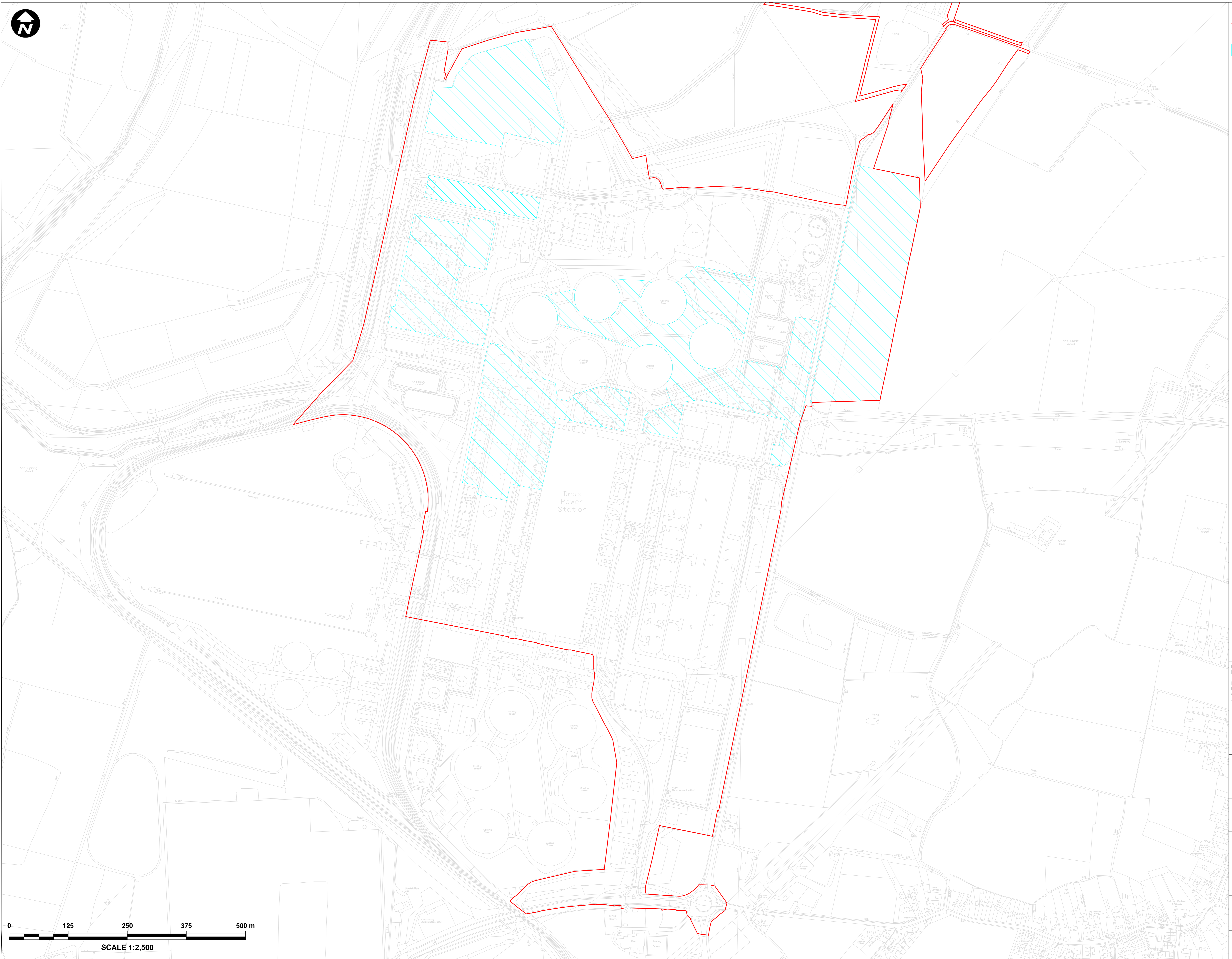
DRAWING NUMBER
 EN010120-PA-WP-2.3-Sheet14



Key:

Order Limits

Work No. 5 - Temporary Construction Laydown



0 125 250 375 500 m

SCALE 1:2,500

Infrastructure Planning (Applications: Prescribed Forms and Procedure) Regulations 2009 - Regulation 5(2)(j)
Mapping reproduced by permission of Ordnance Survey on behalf of HMSO.
Contains Ordnance Survey data © Crown copyright and database rights 2021 Ordnance Survey 0100031673.

drax



PROJECT TITLE
**DRAX BECCS
DCO**

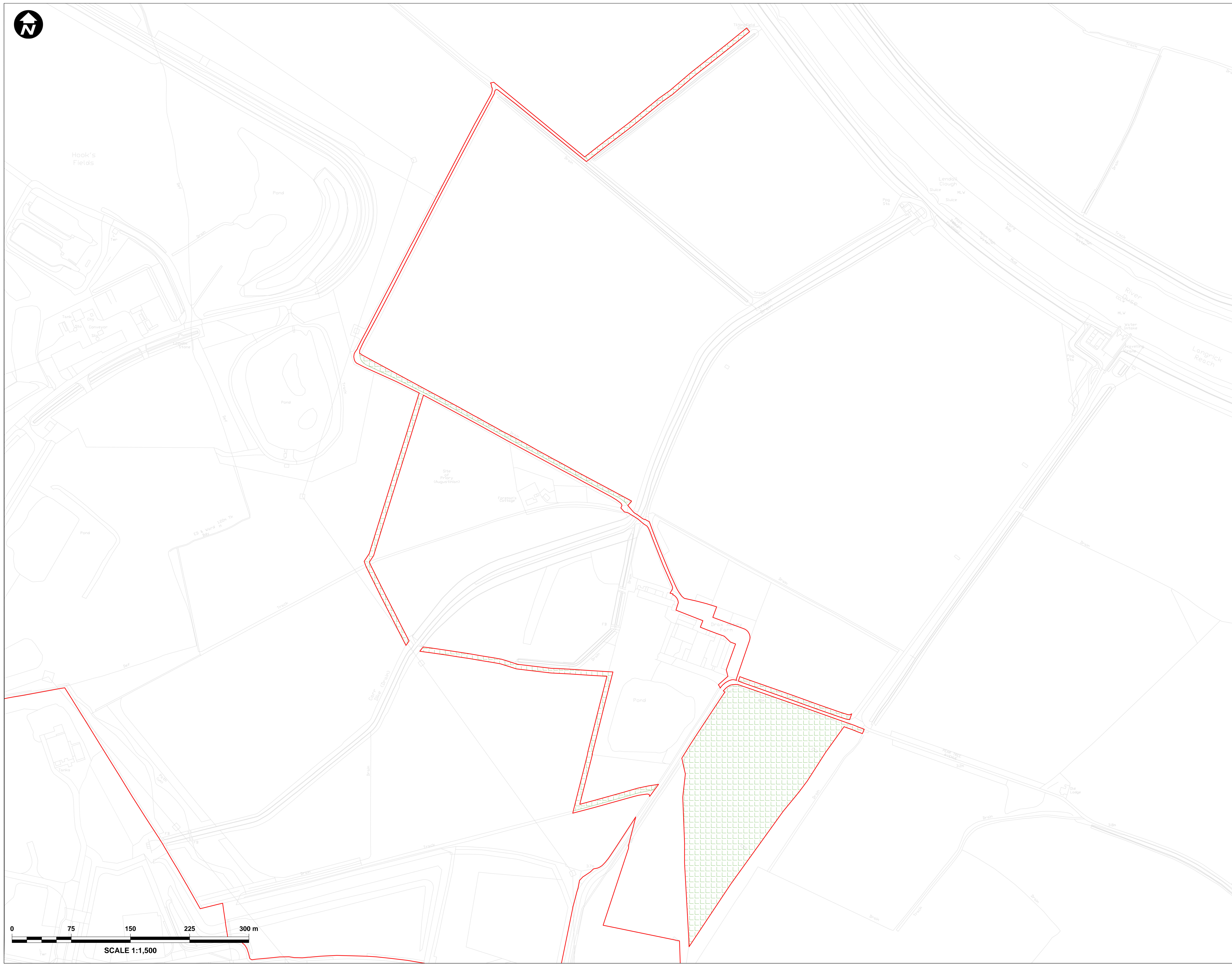
DRAWING TITLE
WORKS PLANS
WORK NO. 5 - TEMPORARY CONSTRUCTION LAYDOWN
(SHEET 15 OF 16)

DRAWING STATUS
FOR ISSUE

DRAWN	CHECKED	APPROVED	AUTHORISED
CH	RM	CF	LP

SCALE @ A0 SIZE	DATE	REVISION
1:2,500	01/07/2022	P02

DRAWING NUMBER
EN010120-PA-WP-2.3-Sheet15



Key:

Order Limits

Work No. 6 - Habitat Provision Area

Infrastructure Planning (Applications: Prescribed Forms and Procedure) Regulations 2009 - Regulation 5(2)(j)
Mapping reproduced by permission of Ordnance Survey on behalf of HMSO.
Contains Ordnance Survey data © Crown copyright and database rights 2021 Ordnance Survey 0100031673.



PROJECT TITLE
DRAX BECCS
DCO


DRAWING TITLE
WORKS PLANS
WORK NO. 6 - HABITAT PROVISION AREA
(SHEET 16 OF 16)

DRAWING STATUS
FOR ISSUE

DRAWN	CHECKED	APPROVED	AUTHORISED
CH	RM	CF	LP

SCALE @ A0 SIZE	DATE	REVISION
1:1,500	01/07/2022	P02

DRAWING NUMBER
EN010120-PA-WP-2.3-Sheet16



SCALE 1:1,500